



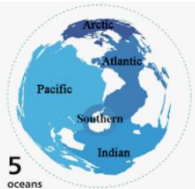
# Cycle A Summer 1 Year 1/2 – Under The Sea

Key Stage 1 will delve into the underwaters during the first half of the Summer term. We are going to be Geographers and travel under the sea to study the 5 oceans and seas around the UK. We will look at features of a coast, both physical and man-made, by looking at aerial photographs. In Art, we will transform shoeboxes into aquariums.

## Geography- Oceans and Seas

The world is made up of many countries.

- The countries can be grouped into 7 continents. These 7 continents are: Africa, Antarctica, Asia, Australasia, Europe, North America and South America. Some continents have many countries, others do not.
- The large amounts of water between each continent are called oceans.
- Some of the continents are joined by land. Others are separated by oceans: **the Arctic Ocean, the Atlantic Ocean, the Indian Ocean, the Pacific Ocean and the Southern Ocean.**
- The 5 seas that surround the United Kingdom are: The North Sea, The English Channel, The Celtic Sea, The Irish Sea and the Atlantic Ocean.



- Human features are made by people. Human features of a coast might include the pier, the promenade, a lighthouse and a fairground. These features are all man-made.
- Physical features are created by nature. A coast has many physical features. Features such as the beach, the sea, cliffs and caves have been made naturally. This means they were made by nature.





## Glossary

- local area-** the surroundings of a specific place or area
- national-** within the same country
- sea-** a portion of the ocean that is partly surrounded by land
- ocean-** a large, continuous body of salt water that is on the Earth's surface
- coast-** the area where the sea and the land meet
- feature-** an interesting or important part
- physical feature-** a feature that has been formed by nature
- human feature-** a feature that has been made or changed by humans
- pier-** a structure built out into the water for people to walk on
- promenade-** a public place for walking for pleasure
- bay-** part of the coast where the land curves in and is surrounded by the sea on three sides
- harbour-** a place where ships or boats moor
- map-** drawings or models to help people find direction and where places are.
- atlas-** a book that shows a collection of maps

## English

### Commotion in the Ocean and Litterbug Doug

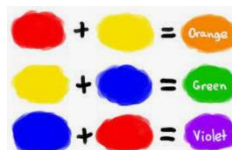


We will continue to work on our inference and comprehension skills while listening to the stories. We will also focus persuasive language such as: *I think, I feel that* and *If... then...* We will continue to use our tricky words in our writing.

## Art

### Primary and Secondary Colours

In Art, we will mix various colours to match those of the natural world. Primary colours are colours that cannot be made by mixing other colours together. They are red, yellow and blue. Secondary colours are colours that can be created by mixing two primary colours together. They are orange (mix red and yellow), purple (mix red and blue) and green (mix yellow and blue).



## French

### Ma Famille...

- Parents- les parents
- Children- les enfants
- Dad- le pere
- Mum- la mere
- Sister- la soeur
- Brother- le frere
- Baby- le bebe
- Grandmother- la grand-mere
- Grandfather- le grand-pere
- Aunt- la tante
- Uncle- l'oncle



### Personal Pronouns

je (I), tu (you), il (he), elle (she)



